


PUBLIC RIGHT OF WAY EVIDENCE FORM

Important Note

The object of this enquiry is simply to reach the truth of the matter, whatever it may be. Witnesses are therefore asked to answer the questions as fully as possible and not to keep back any information, whether for or against the public status claim. This is of particular importance if the information is to be of real value in establishing the status of the way.

Name of witness..... D. J. CARTER



Description of way (include grid references if known):-

From WESTON RD
To KNIGHT AV

* Please delete as appropriate

-
1. How many years have you known the way? 7
-
- 2.(a) Do you believe the way to be a public right of way? *YES/NO
- (b) If so, is the way
- (i) a footpath? (pedestrians only) *YES/NO
- (ii) a bridleway? (pedestrians, horse riders and pedal cyclists) *YES/NO
- (iii) a by-way open to all traffic? (all uses including vehicles) *YES/NO
-
3. How wide is the way?

ABOUT 6 FT.

4. Have you used the above way?

*YES/NO

If so: (a) During which years?

- (b) Where were you going from/to?
- (c) For what purpose? (eg work, pleasure)
- (d) How many times a year? (eg daily)
- (e) By what means? (eg on foot, horseback, motor vehicle etc)
- (f) Please show the route of the way used on the attached plan.

PLEASURE
MOST DAYS
ON FOOT

5.(a) Has the way always been on the same route?

*YES/NO

(b) If not, please give details of original route, date of diversion and show details on a plan.

6. Have there, to your knowledge, ever been on the way any stiles or gates?

*YES/NO

If so, state (with details of location) where the stiles or gates stood.

7.(a) Were you working for any owner or tenant of land crossed by the way at the time when you used it.

*YES/NO

(b) If so, give particulars and say whether you received any instructions from the owner/tenant as to the use of the way by the public? If so, what were they?

8.(a) Have you ever been stopped or turned back when using the way or do you know, or have you heard, of anyone else having been prevented from using the route?

*YES/NO

(b) If so, please give particulars.

9.(a) Were you ever told by any owner or tenant of the land crossed by the way, or by anyone in their employment, that the way was not public?

*YES/NO

(b) If so, give particulars and dates.

10.(a) Have you ever known of any locked gate or obstruction to the way?

*YES/NO

(b) If so, state when and where and show its approximate position on the attached plan.

11.(a) Have you ever seen notices such as 'Private', 'No Road', 'No Thoroughfare' or 'Trespassers will be Prosecuted', on or near the way?

*YES/NO

(b) If so, state what the notices said and show their approximate position on a plan.

12.(a) Have you ever been given permission to use the way?

*YES/NO

(b) If so, by whom?

13. Can you give any further particulars about the way (continue on a separate sheet of paper if necessary).

WE USE ~~THE~~ PATH DAILY

14. Would you be prepared to give evidence of your use of the way at a public inquiry or in a court of law, if necessary?

*YES/NO

I certify that, to the best of my knowledge and belief, the facts I have stated are true.

Signature ... D.J. Carter

Person taking this statement ... D.J. Carter

Date ... 16/9/96

PUBLIC RIGHT OF WAY EVIDENCE FORM

Important Note

The object of this enquiry is simply to reach the truth of the matter, whatever it may be. Witnesses are therefore asked to answer the questions as fully as possible and not to keep back any information, whether for or against the public status claim. This is of particular importance if the information is to be of real value in establishing the status of the way.

Name of witness..... MRS. C. R. BOON

Description of way (include grid references if known):-

From WESTON NP 934235
To ~~WATSON NP 934235~~ To the Bon Rd.

* Please delete as appropriate

1. How many years have you known the way? Around 40 years

2.(a) Do you believe the way to be a public right of way? *YES/NO (THOUGHT IT MUST BE)

(b) If so, is the way

(i) a footpath? (pedestrians only) *YES/NO

(ii) a bridleway? (pedestrians, horse riders and pedal cyclists) *YES/NO

(iii) a by-way open to all traffic? (all uses including vehicles) *YES/NO

3. How wide is the way? Variable 3 - 6 feet in places

4. Have you used the above way? *YES/NO

If so: (a) During which years?

During the last 40 years

(b) Where were you going from/to? Home to Nestor Rd, some times to Hospital

(c) For what purpose? (eg work, pleasure) Pleasure

(d) How many times a year? (eg daily) FEW

(e) By what means? (eg on foot, horseback, motor vehicle etc) FOOT

(f) Please show the route of the way used on the attached plan. From T. B. D. between houses 6's + 6's (seneca Rd) to Nestor Rd, as shown in point on map

5.(a) Has the way always been on the same route? *YES/NO

(b) If not, please give details of original route, date of diversion and show details on a plan.

6. Have there, to your knowledge, ever been on the way any stiles or gates? *YES/NO

If so, state (with details of location) where the stiles or gates stood.

7.(a) Were you working for any owner or tenant of land crossed by the way at the time when you used it. *YES/NO

(b) If so, give particulars and say whether you received any instructions from the owner/tenant as to the use of the way by the public? If so, what were they?

8.(a) Have you ever been stopped or turned back when using the way or do you know, or have you heard, of anyone else having been prevented from using the route? *YES/NO

(b) If so, please give particulars.

9.(a) Were you ever told by any owner or tenant of the land crossed by the way, or by anyone in their employment, that the way was not public?

*YES/NO

(b) If so, give particulars and dates.

10.(a) Have you ever known of any locked gate or obstruction to the way?

*YES/NO - NOT UNTIL THE HANSONG ESTATE HAS BEEN BUILT

(b) If so, state when and where and show its approximate position on the attached plan.

11.(a) Have you ever seen notices such as 'Private', 'No Road', 'No Thoroughfare' or 'Trespassers will be Prosecuted', on or near the way?

*YES/NO

(b) If so, state what the notices said and show their approximate position on a plan.

12.(a) Have you ever been given permission to use the way?

*YES/NO

(b) If so, by whom?

13. Can you give any further particulars about the way (continue on a separate sheet of paper if necessary).

14. Would you be prepared to give evidence of your use of the way at a public inquiry or in a court of law, if necessary?

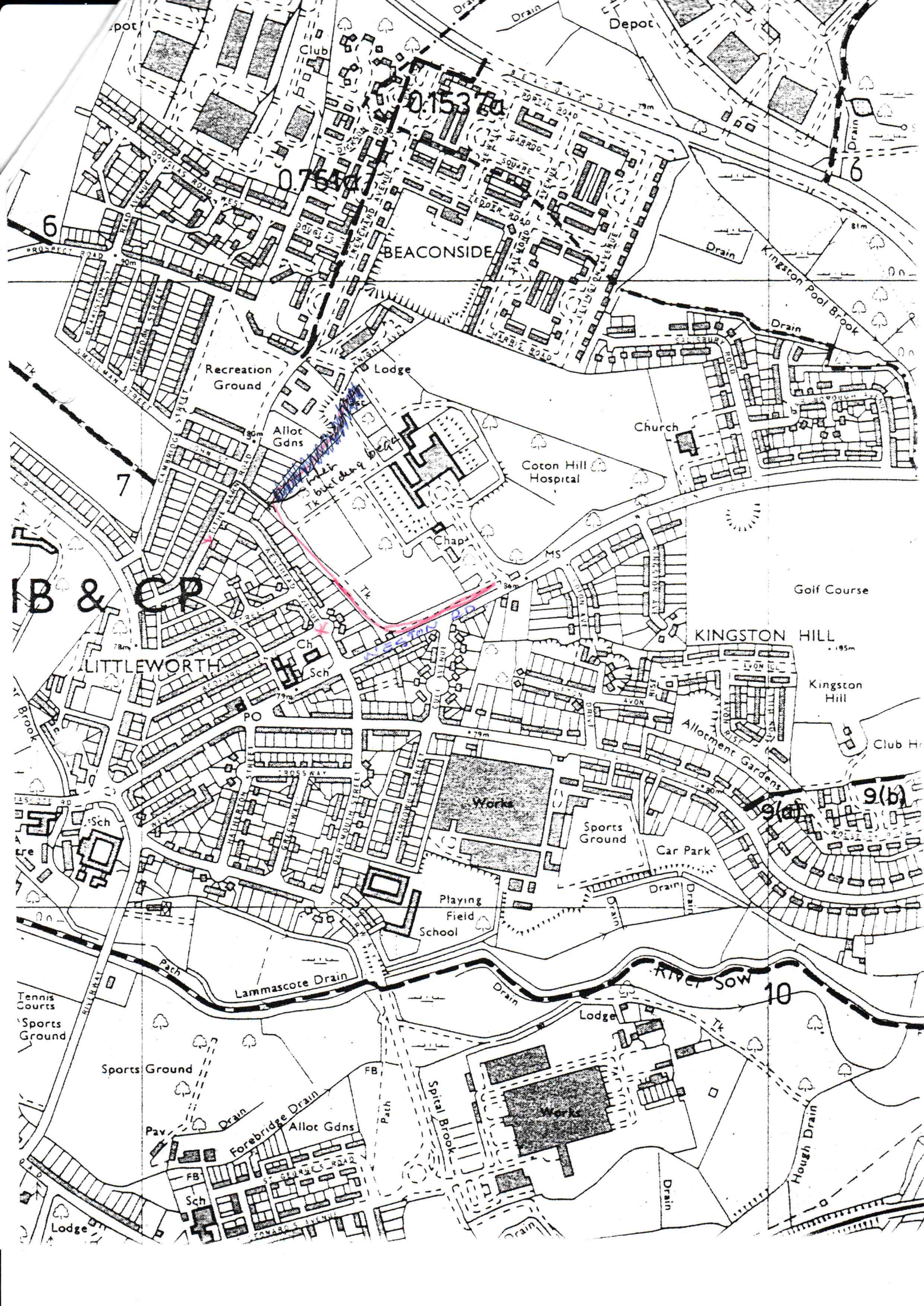
*YES/NO

I certify that, to the best of my knowledge and belief, the facts I have stated are true.

Signature *S.R. Poor*

Person taking this statement.....

Date.....



pot

Depot

BEACONSIDE

Recreation Ground

Lodge

Allot Gdns

Coton Hill Hospital

Church

Golf Course

IB & CP

LITTLEWORTH

KINGSTON HILL

Kingston Hill

Works

Sports Ground

Car Park

9(b)

Playing Field School

RIVER SOW

10

Lammascote Drain

Sports Ground

Lodge

Forebridge Drain

Sch

Works

Hough Drain

Tennis Courts Sports Ground

Pav

Sch


Lodge

PUBLIC RIGHT OF WAY EVIDENCE FORM

Important Note

The object of this enquiry is simply to reach the truth of the matter, whatever it may be. Witnesses are therefore asked to answer the questions as fully as possible and not to keep back any information, whether for or against the public status claim. This is of particular importance if the information is to be of real value in establishing the status of the way.

Name of witness MR IVAN HAROLD DODD



Description of way (include grid references if known):-

From WESTON ROAD TO TITHE BARN LANE (TITHE LANE ON 1901. O.S. MAP)
To ROAD. PATH IS SHOWN AS TRACK THROUGH WOODS TO WESTON ROAD

* Please delete as appropriate

1. How many years have you known the way?

40+ YEARS.

2.(a) Do you believe the way to be a public right of way?

*YES/~~NO~~

(b) If so, is the way

(i) a footpath? (pedestrians only)

*YES/~~NO~~

(ii) a bridleway? (pedestrians, horse riders and pedal cyclists)

*YES/NO

(iii) a by-way open to all traffic? (all uses including vehicles)

*YES/NO

3. How wide is the way?

1 MTR - 2 MTRS WIDE.

4. Have you used the above way? *YES/~~NO~~

If so: (a) During which years?

1950^s - 1994.

- (b) Where were you going from/to? CORPORATION ST. WESTON ROAD
(c) For what purpose? (eg work, pleasure) PLEASURE
(d) How many times a year? (eg daily) 20-30
(e) By what means? (eg on foot, horseback, motor vehicle etc)
(f) Please show the route of the way used on the attached plan.

5.(a) Has the way always been on the same route? *YES/~~NO~~

- (b) If not, please give details of original route, date of diversion and show details on a plan.

6. Have there, to your knowledge, ever been on the way any stiles or gates? *YES/~~NO~~

If so, state (with details of location) where the stiles or gates stood.

STILE AT THE BARN ROAD END

7.(a) Were you working for any owner or tenant of land crossed by the way at the time when you used it. *~~YES~~/NO

- (b) If so, give particulars and say whether you received any instructions from the owner/tenant as to the use of the way by the public? If so, what were they?

8.(a) Have you ever been stopped or turned back when using the way or do you know, or have you heard, of anyone else having been prevented from using the route? *~~YES~~/NO

- (b) If so, please give particulars.

a) Were you ever told by any owner or tenant of the land crossed by the way, or by anyone in their employment, that the way was not public? ~~YES~~/NO

(b) If so, give particulars and dates.

10.(a) Have you ever known of any locked gate or obstruction to the way? *YES/~~NO~~

(b) If so, state when and where and show its approximate position on the attached plan.

WHEN BUILDING BEGAN
ON THE OLD COTON ASYLUM SIDE
LOWER FIELD

11.(a) Have you ever seen notices such as 'Private', 'No Road', 'No Thoroughfare' or 'Trespassers will be Prosecuted', on or near the way? ~~YES~~/NO

(b) If so, state what the notices said and show their approximate position on a plan.

12.(a) Have you ever been given permission to use the way? ~~YES~~/NO

(b) If so, by whom?

13. Can you give any further particulars about the way (continue on a separate sheet of paper if necessary).

HAVING LIVED IN LITTLENORTH,
LITTLETON CLOSE, WE HAVE USED
THIS PATH SINCE CHILDHOOD.

14. Would you be prepared to give evidence of your use of the way at a public inquiry or in a court of law, if necessary?

*YES/~~NO~~

I certify that, to the best of my knowledge and belief, the facts I have stated are true.

Signature

Person taking this statement

IVAN HAROLD DODD

Date

23.9.96

